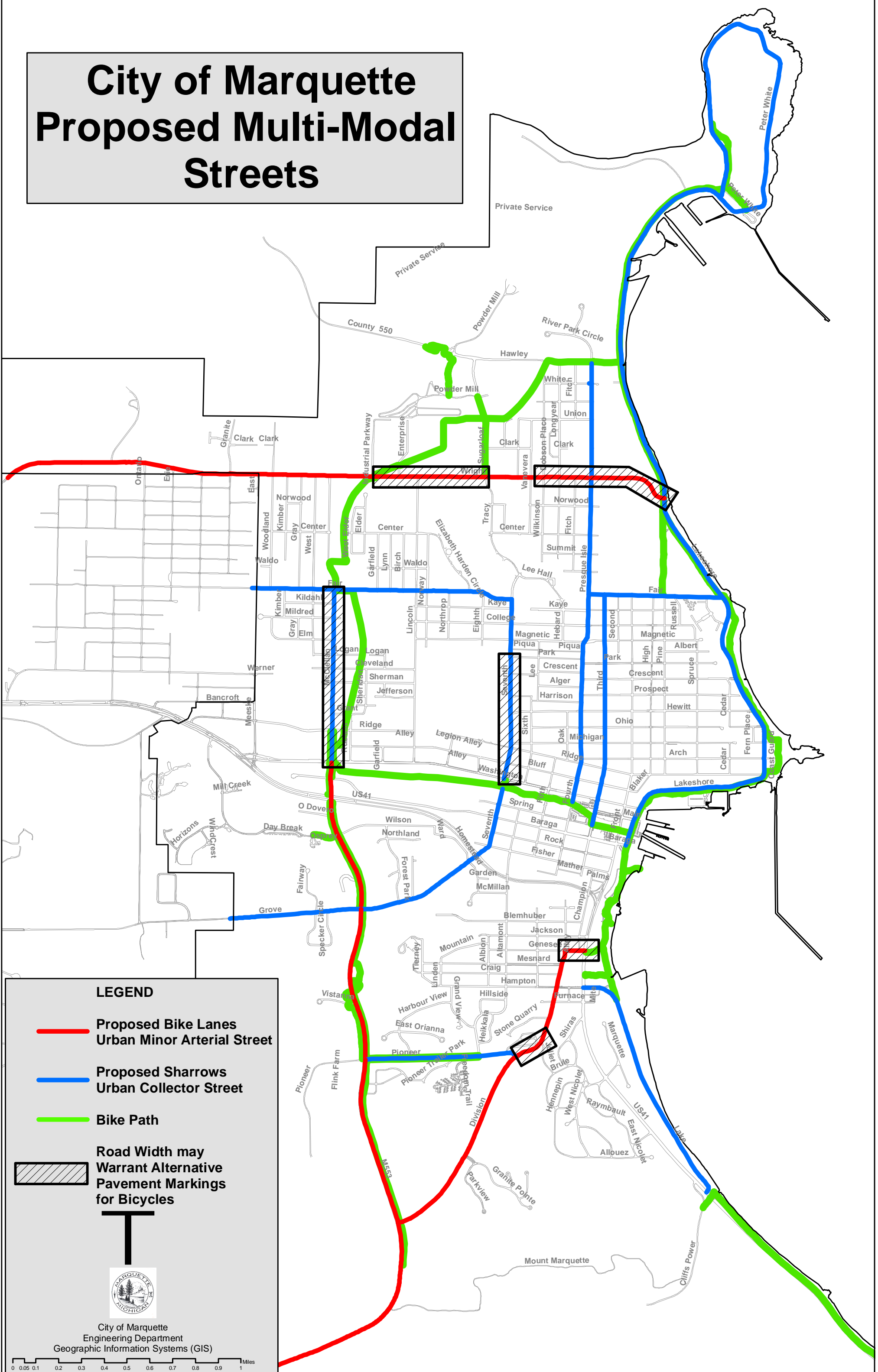
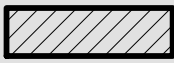


City of Marquette Proposed Multi-Modal Streets




LEGEND

- Proposed Bike Lanes
Urban Minor Arterial Street
- Proposed Sharrows
Urban Collector Street
- Bike Path



Road Width may
Warrant Alternative
Pavement Markings
for Bicycles



City of Marquette
Engineering Department
Geographic Information Systems (GIS)

0 0.05 0.1 0.2 0.3 0.4 0.5 0.6 0.7 0.8 0.9 1 Miles